

---

**NARROMINE SHIRE COUNCIL**  
**ORDINARY MEETING BUSINESS PAPER – 8 MARCH 2023**  
**REPORTS TO COUNCIL – INFRASTRUCTURE AND ENGINEERING SERVICES**

---

**1. WORKS REPORT**

<b>Author</b>	Director Infrastructure and Engineering Services
<b>Responsible Officer</b>	Director Infrastructure and Engineering Services
<b>Link to Strategic Plans</b>	CSP – 4.3.4 Ensure Council's property assets are monitored and well managed

---

**Executive Summary**

This report provides information regarding works undertaken for the given period in regards to both operational and capital works.

---

**Report**

The Works Report (**Attachment No. 1**) for the period 2 February to 28 February 2023 is presented to Council for information.

**Financial Implications**

Council has provision for these services in its Operational Budget.

**Legal and Regulatory Compliance**

Local Government Act 1993  
Roads Act 1993

**Risk Management Issues**

Nil

**Internal/External Consultation**

Nil

**Attachments**

1. Works Report

**RECOMMENDATION**

That the information be noted.

André Pretorius  
**Director Infrastructure and Engineering Services**

---

Attachment No. 1

	<p><b>MONTHLY WORKS REPORT</b></p> <p><b>28 FEBRUARY 2023</b></p>	<p>Infrastructure and Engineering Services          Narromine Shire Council          Tel: 02 6889 9999          Fax: 02 6889 9998  <a href="mailto:mail@narromine.nsw.gov.au">mail@narromine.nsw.gov.au</a></p>
---	---	---

Road and Park users are to proceed with caution at all work sites and observe work signs to ensure safety. Speed zones are enforceable with possible short delays.  
 For all enquiries, please contact Council's Infrastructure and Engineering Services Department on 6889 9999

<b>URBAN ROADS</b>	<b>Narromine - Maintenance</b>
<b>Various Streets</b>	<ul style="list-style-type: none"> <li>Paveliner patching various streets - Pothole repair Grant</li> </ul>

<b>URBAN ROADS</b>	<b>Trangie - Maintenance</b>
<b>Various Streets</b>	<ul style="list-style-type: none"> <li>Paveliner patching various streets - Pothole repair Grant</li> <li>Major storm clean-up of the town</li> </ul>

<b>URBAN ROADS</b>	<b>Tomingley - Maintenance</b>
<b>Various Streets</b>	<ul style="list-style-type: none"> <li>Paveliner patching of streets - Pothole repair Grant</li> </ul>

<b>UNSEALED ROADS NETWORK</b>	<b>Maintenance – Map 1</b>
<b>Various Unsealed Roads</b>	<ul style="list-style-type: none"> <li>Jobs Road</li> <li>Eastern end of Pinedine Road</li> <li>Various patches on Dilladerry Road</li> </ul>

<b>UNSEALED ROADS NETWORK</b>	<b>Capital</b>
<b>Various Unsealed Roads</b>	<ul style="list-style-type: none"> <li>Pineview Road</li> <li>New Haven Road</li> <li>Backwater Road</li> </ul>

<b>UNSEALED ROADS NETWORK</b>	<b>Capital – Storm/Flood Funding Repair – Map 2</b>
<b>Various Unsealed Roads</b>	<ul style="list-style-type: none"> <li>Howes Road</li> <li>Dubbo-Collie Road shoulders</li> </ul>

<b>SEALED ROADS NETWORK</b>	<b>Maintenance</b>
<b>Various Sealed Roads</b>	<ul style="list-style-type: none"> <li>Paveliner patching on various roads – Pothole repair Grant</li> </ul>

<b>SEALED ROADS NETWORK</b>	<b>Capital</b>
<b>Sealed Road</b>	<ul style="list-style-type: none"> <li>Oaks Bridge realignment project. Installation of stormwater structures.</li> </ul>

<b>UNSEALED ROADS NETWORK</b>	<b>Biosecurity</b>
<b>Various Unsealed Roads</b>	<ul style="list-style-type: none"> <li>Woodleigh Road - Boxthorn and Green Cestrum</li> <li>Bootles Road and Pinedene Road – Blue Heliotrope</li> <li>Tantitha Road – Boxthorn and Bathurst Burr</li> <li>Strathallyn Lane and Waterloo Road – Spray suckers</li> <li>Cobboco Road – Spray shoulders</li> <li>Gainsborough Road and Narromine Waste Depot</li> </ul>

Attachment No. 1

 <p><b>Narromine</b> SHIRE COUNCIL</p>	<p><b>MONTHLY WORKS REPORT</b></p> <p><b>28 FEBRUARY 2023</b></p>	<p>Infrastructure and Engineering Services Narromine Shire Council Tel: 02 6889 9999 Fax: 02 6889 9998 <a href="mailto:mail@narromine.nsw.gov.au">mail@narromine.nsw.gov.au</a></p>
---	---	---

SEALED ROADS NETWORK	Biosecurity
<b>Various Sealed Roads</b>	<ul style="list-style-type: none"> <li>• Webbs Siding Road – BlueHeliotrope</li> <li>• Tomingley Road and Tullamore Road – Regrowth suckers</li> <li>• Peak Hill Railway Road, Newell Highway, Eumungerie Road and Bulgandramine Road – Coolatai Grass and St. Johns Wort</li> <li>• New Estate – Noogoora Burr</li> <li>• Tomingley township</li> </ul>

SWIMMING POOLS	
<b>Narromine Pool</b>	<ul style="list-style-type: none"> <li>• Managed by Contractor</li> </ul>
<b>Trangie Pool</b>	<ul style="list-style-type: none"> <li>• Managed by Contractor</li> </ul>

PARKS & OPEN SPACE NETWORK CBD Gardens, Parks Ovals, Villages	
<b>Narromine CBD</b>	<ul style="list-style-type: none"> <li>• Ongoing vegetation management</li> </ul>
<b>Narromine Parks &amp; Reserves</b>	<ul style="list-style-type: none"> <li>• General maintenance and mowing</li> <li>• Weed control in all small parks ongoing</li> </ul>
<b>Narromine Sports Grounds</b>	<ul style="list-style-type: none"> <li>• General maintenance, spraying and mowing</li> <li>• Cale oval irrigation upgrade completed</li> </ul>
<b>Narromine Streets</b>	<ul style="list-style-type: none"> <li>• General maintenance</li> <li>• Street sweeping continues</li> </ul>

PARKS & OPEN SPACE NETWORK CBD Gardens, Parks Ovals, Villages	
<b>Trangie CBD</b>	<ul style="list-style-type: none"> <li>• General maintenance and weed control</li> <li>• Vegetation mowing and slashing continuing</li> </ul>
<b>Trangie Parks</b>	<ul style="list-style-type: none"> <li>• General maintenance and mowing. Storm damage clean up.</li> </ul>
<b>Trangie Sports Grounds</b>	<ul style="list-style-type: none"> <li>• General maintenance, spraying and mowing. Storm damage clean up.</li> </ul>
<b>Trangie Streets</b>	<ul style="list-style-type: none"> <li>• General maintenance</li> <li>• Street sweeping weekly on Tuesdays</li> <li>• Storm damage clean up</li> </ul>

PARKS & OPEN SPACE NETWORK CBD Gardens, Parks Ovals, Villages	
<b>Tomingley Village</b>	<ul style="list-style-type: none"> <li>• General maintenance. Contractor conducting slashing.</li> </ul>

AERODROME	
<b>Narromine Aerodrome</b>	<ul style="list-style-type: none"> <li>• General maintenance</li> </ul>

Attachment No. 1

	<p><b>MONTHLY WORKS REPORT</b></p> <p><b>28 FEBRUARY 2023</b></p>	<p>Infrastructure and Engineering Services          Narromine Shire Council          Tel: 02 6889 9999          Fax: 02 6889 9998  <a href="mailto:mail@narromine.nsw.gov.au">mail@narromine.nsw.gov.au</a></p>
---	---	---

BUILDING MAINTENANCE	
<b>All Buildings</b>	<ul style="list-style-type: none"> <li>General maintenance as required. Some buildings have been damaged by the recent storms in Trangie (Grand stand at Trangie showground, Works Depot, Reservoir antennas, roof at Trangie sewage works)</li> </ul>
<b>Vandalism</b>	<ul style="list-style-type: none"> <li>Graffiti continues in both Narromine and Trangie</li> </ul>
<b>Narromine Medical Centre</b>	<ul style="list-style-type: none"> <li>General maintenance as required</li> </ul>
<b>Council Administration Buildings</b>	<ul style="list-style-type: none"> <li>General maintenance as required</li> </ul>

PUBLIC CONVENIENCES	Narromine
<b>Rotary Park Public Toilets</b>	<ul style="list-style-type: none"> <li>Toilet facilities cleaned daily</li> <li>New toilet block is nearing completion. Old toilets will be demolished soon.</li> </ul>
<b>Burraway Street Public Toilets (adjacent to Pool)</b>	<ul style="list-style-type: none"> <li>Toilet facilities cleaned daily</li> </ul>
<b>Manildra Street Toilets (Saleyards)</b>	<ul style="list-style-type: none"> <li>Toilet facilities are open 24 hours a day, 7 days a week and are cleaned daily</li> </ul>
<b>Wetlands</b>	<ul style="list-style-type: none"> <li>Toilet block secured and cleaned daily</li> </ul>


PUBLIC CONVENIENCES	Trangie
<b>Argonauts Park Public Toilets (Goan Waterhole)</b>	<ul style="list-style-type: none"> <li>Toilet facilities cleaned every Tuesday, Thursday and Saturday</li> </ul>
<b>Dandaloo Street Public Toilets (adjacent to Bakery)</b>	<ul style="list-style-type: none"> <li>Toilet facilities cleaned every Monday, Wednesday and Friday</li> <li>New main street toilets operational</li> </ul>
<b>Burns Oval Toilets</b>	<ul style="list-style-type: none"> <li>Toilet facilities cleaned every Monday, Wednesday and Friday. Vandalism remains an issue.</li> </ul>
<b>Trangie Truck Stop</b>	<ul style="list-style-type: none"> <li>Checked daily with a main clean every Tuesday and Thursday and either late Saturday or Sunday morning over weekends</li> </ul>
<b>Trangie Truck Wash</b>	<ul style="list-style-type: none"> <li>Environmental Investigations complete, awaiting final report.</li> <li>Detailed Design in progress</li> <li>Earthworks to commence in coming weeks post environmental investigations</li> </ul>

CEMETERIES	
<b>Narromine Cemetery</b>	<ul style="list-style-type: none"> <li>General maintenance, mowing and weed spraying</li> <li>Topping-up of subsiding graves continues</li> </ul>
<b>Trangie Cemetery</b>	<ul style="list-style-type: none"> <li>General maintenance, mowing and weed spraying</li> <li>Topping-up of subsiding graves continues</li> </ul>

**Attachment No. 1**

 <p><b>Narromine</b> SHIRE COUNCIL</p>	<p><b>MONTHLY WORKS REPORT</b></p> <p><b>28 FEBRUARY 2023</b></p>	<p>Infrastructure and Engineering Services Narromine Shire Council Tel: 02 6889 9999 Fax: 02 6889 9998 <a href="mailto:mail@narromine.nsw.gov.au">mail@narromine.nsw.gov.au</a></p>
---	---	---

<b>WATER AND SEWER</b>	
<p><b>Narromine</b></p>	<ul style="list-style-type: none"> <li>• Staff continue daily operational Drinking Water Quality Testing as required by legislation</li> <li>• Staff continue reticulation system maintenance</li> <li>• Staff have continued the regular service maintenance programs on the Narromine sewage pumping station network</li> <li>• Staff are continuing installation of smart meters</li> <li>• Contractors are carrying out quarterly customer meter readings</li> <li>• Start-up meeting held with Water Intelligence Australia who are carrying out the DPE-Water funded leak detection program across regional NSW</li> </ul>
<p><b>Trangie</b></p>	<ul style="list-style-type: none"> <li>• Staff have continued with reticulation maintenance</li> <li>• Staff continue regular sewer pump station and STP system maintenance as required</li> <li>• Staff continue daily operational Drinking Water Quality Testing as required by legislation</li> <li>• Contractors are carrying out quarterly customer meter readings</li> <li>• Staff have completed Mungery and Dandaloo Streets water mains extension.</li> </ul>
<p><b>Tomingley</b></p>	<ul style="list-style-type: none"> <li>• Staff are conducting twice weekly maintenance and testing at Tomingley Water Treatment Plant</li> <li>• Contractors are carrying out quarterly customer meter readings</li> <li>• Staff have commenced preparations for the Tomingley water mains replacement project</li> </ul>

	<p><b>MONTHLY WORKS REPORT</b></p> <p><b>28 FEBRUARY 2023</b></p>	<p>Infrastructure and Engineering Services Narromine Shire Council Tel: 02 6889 9999 Fax: 02 6889 9998 <a href="mailto:mail@narromine.nsw.gov.au">mail@narromine.nsw.gov.au</a></p>
---	---	---

**STORM DAMAGE 21 FEBRUARY 2023**

Herrings Lane



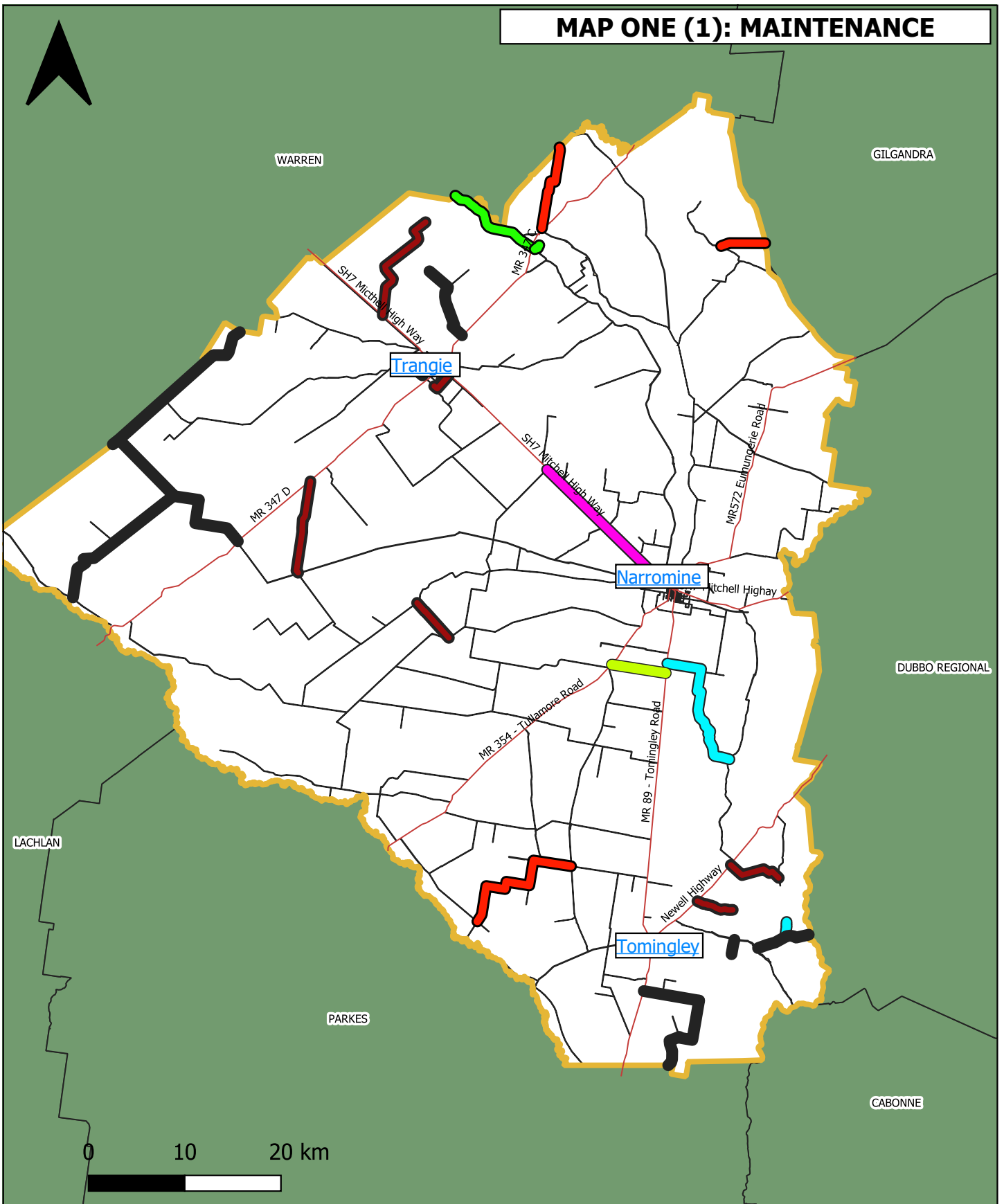
Trangie Depot















Trangie Showground



# MAP ONE (1): MAINTENANCE



## Narromine Shire Council

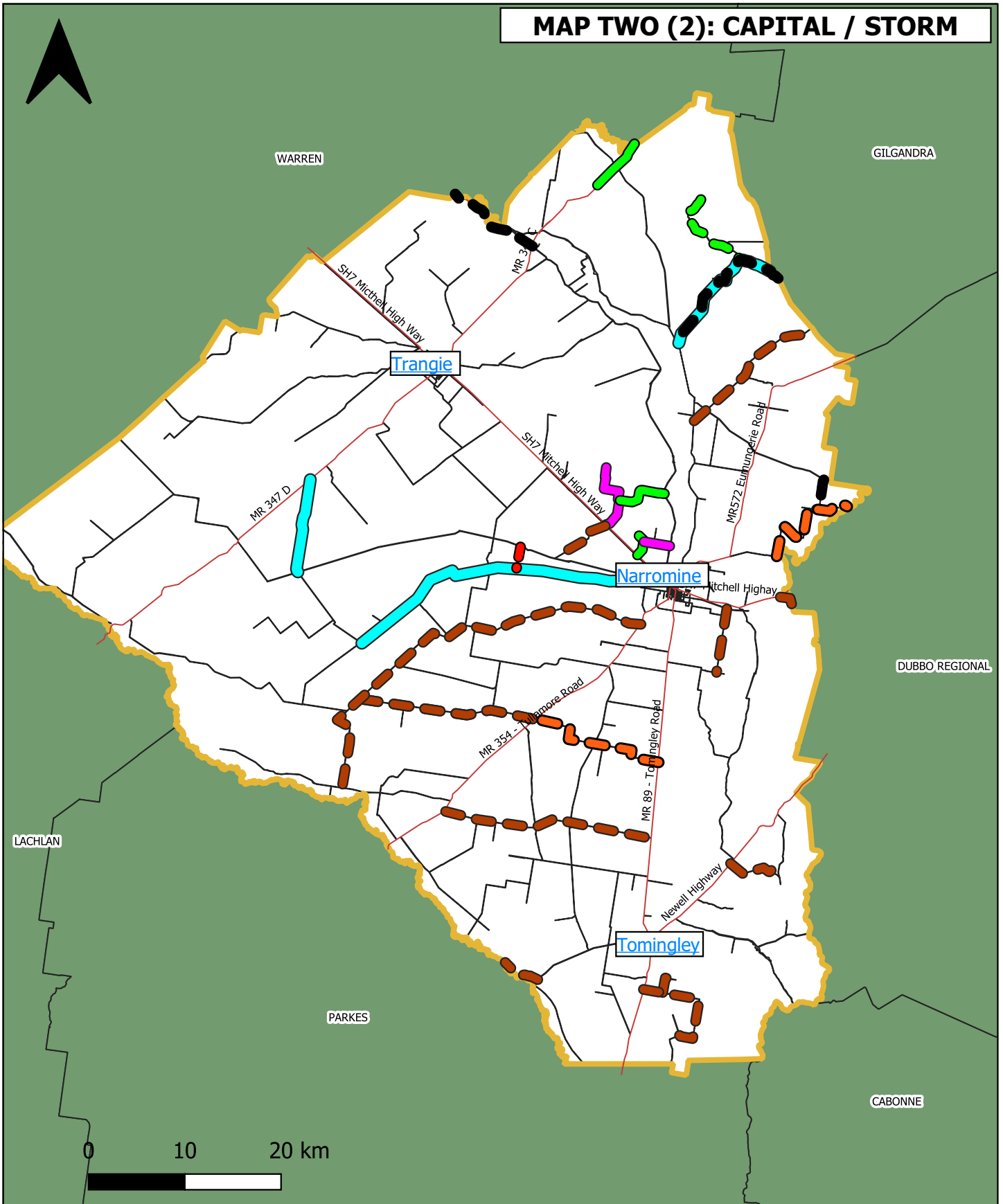
 July	 November	 March
 August	 December	 April
 September	 January	 May
 October	 February	 June















**Note**

- The roads highlighted are visual purposes only and may not be the exact location of work
- Storm / Flood work is dashed Reports to Council - Infrastructure and Engineering Services

# MAP TWO (2): CAPITAL / STORM



## Narromine Shire Council

 July	 November	 March
 August	 December	 April
 September	 January	 May
 October	 February	 June



**Note**

- The roads highlighted are visual purposes only and may not be the exact location of work
- Storm / Flood work is dashed Reports to Council - Infrastructure and Engineering Services